
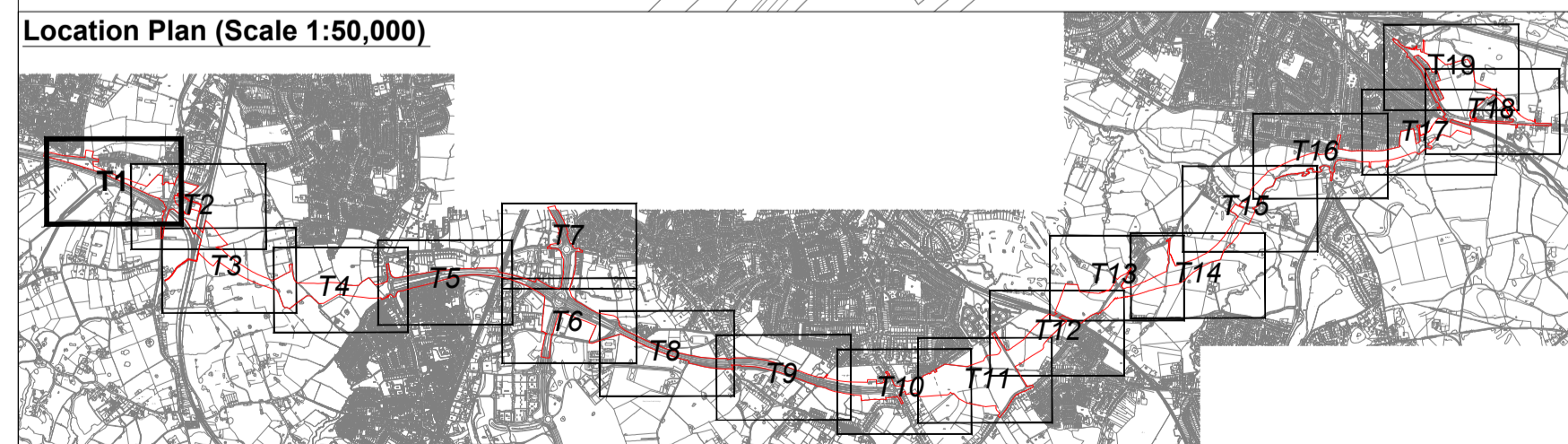


No trees within eastern extremity of site boundary, past this point.



0m 25m 50m 75m 100m

LEGEND			
	A - CATEGORY TREES, GROUPS & HEDGES (HIGH QUALITY & VALUE)		C - CATEGORY TREES, GROUPS & HEDGES (LOW QUALITY & VALUE)
	B - CATEGORY TREES, GROUPS & HEDGES (MODERATE QUALITY & VALUE)		UNCATEGORISED TREES, GROUPS & HEDGEROWS AS DEFINED BY TOPOGRAPHICAL SURVEY OR ESTIMATED ON SITE
	U - CATEGORY TREES, GROUPS & HEDGES (UNSUITABLE FOR RETENTION)		INDICATES ROOT PROTECTION AREAS - AS DEFINED BY BS 5837:2012
	EXTENT OF GROUPED TREES OR OTHER ARBOREAL FEATURES		
	PLANNING BOUNDARY		

Note: Tree categories as defined by BS5837:2012. Plans to be read in conjunction with URS Tree Survey Report.

Job Title
A6 TO MANCHESTER AIRPORT RELIEF ROAD

Drawing Title
TREES SURVEY PLAN (SHEET 1 OF 19)

Scale at A1 1:1250 (or as shown)			
Drawn CCC	Approved AK	URS Infrastructure & Environment UK Limited 4th Floor, Bridgegate House Woodhouse Street Manchester, M1 6LT United Kingdom T +44 (0)161 979500 F +44 (0)161 979505 www.ursinfra.com	
Stage 1 check TA	Stage 2 check PLY LAND	Date 09/09/13	Rev B

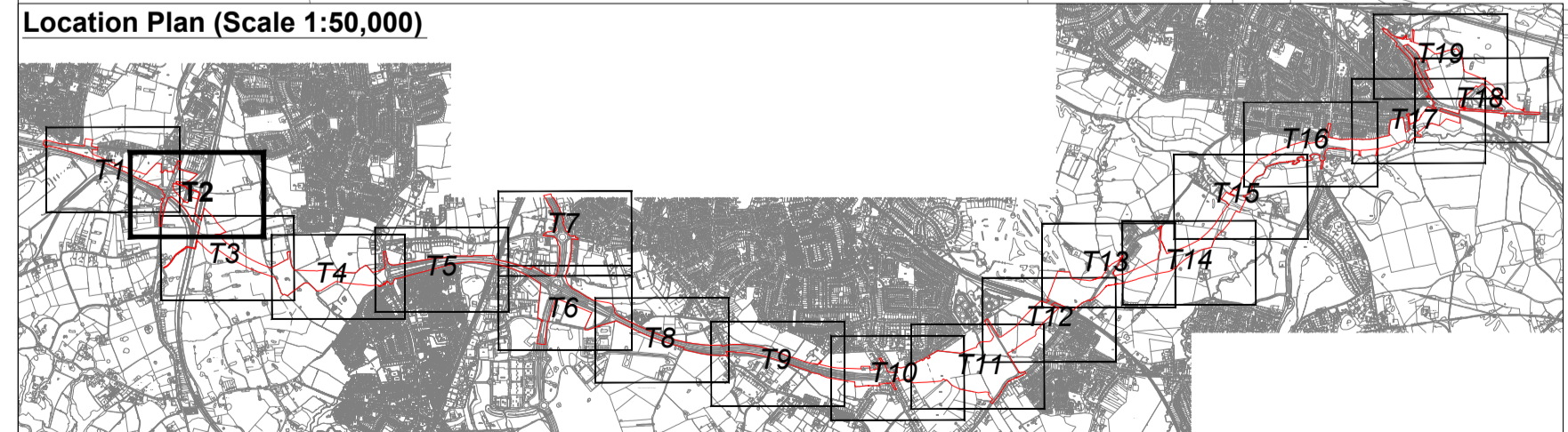
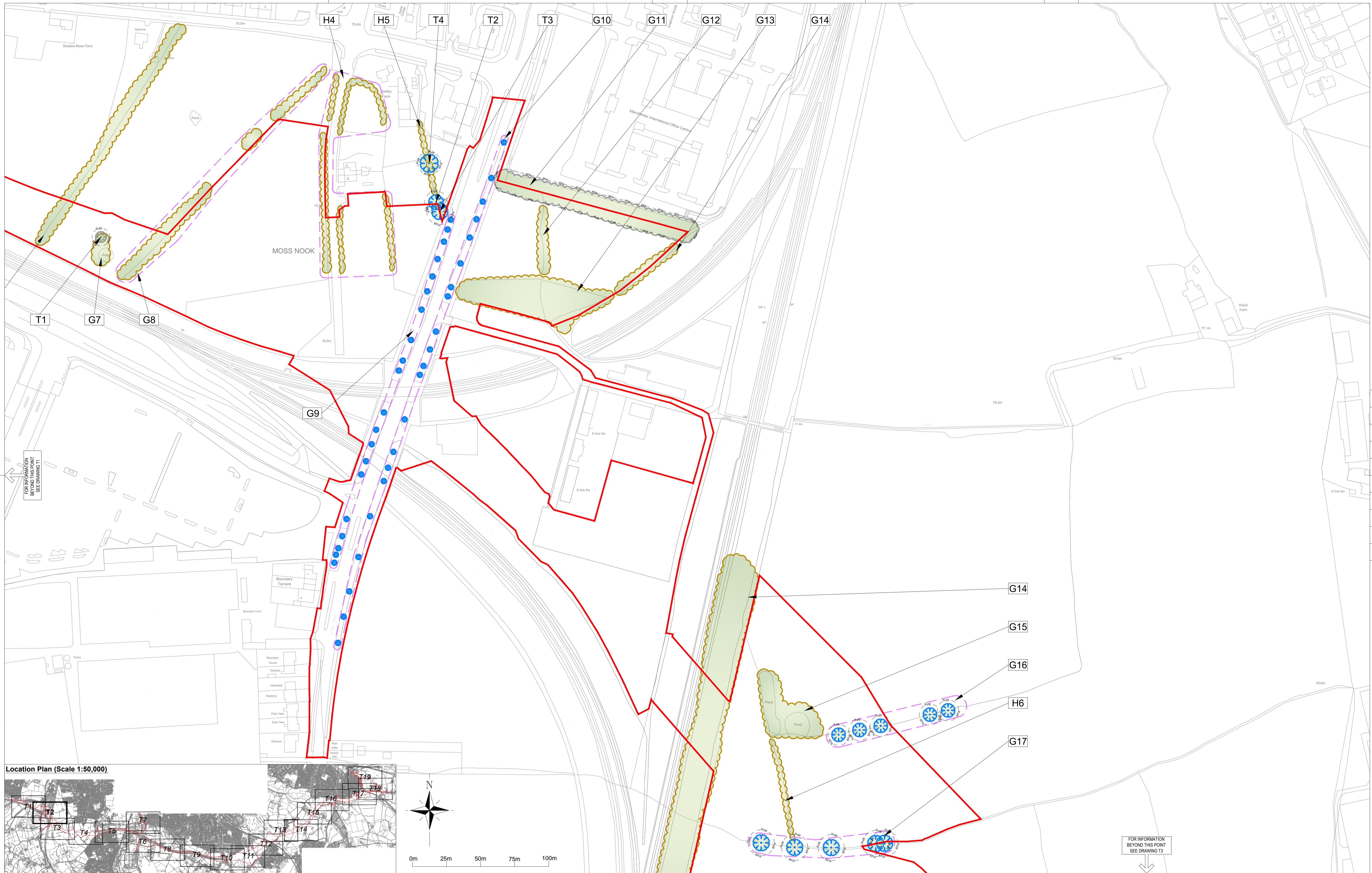
Drawing Number
47064524 - T1



THIS DRAWING MAY BE USED ONLY FOR THE PURPOSE INTENDED AND ONLY WRITTEN DIMENSIONS SHALL BE USED

AutoCAD File Name : 47064524 - TREE SURVEY PLAN

DB1H



LEGEND			
A - CATEGORY TREES, GROUPS & HEDGES (HIGH QUALITY & VALUE)	C - CATEGORY TREES, GROUPS & HEDGES (LOW QUALITY & VALUE)	UNCATEGORISED TREES, GROUPS & HEDGEROWS AS DEFINED BY TOPOGRAPHICAL SURVEY OR ESTIMATED ON SITE	INDICATES ROOT PROTECTION AREAS - AS DEFINED BY BS 5837:2012
B - CATEGORY TREES, GROUPS & HEDGES (MODERATE QUALITY & VALUE)	U - CATEGORY TREES, GROUPS & HEDGES (UNSUITABLE FOR RETENTION)		PLANNING BOUNDARY

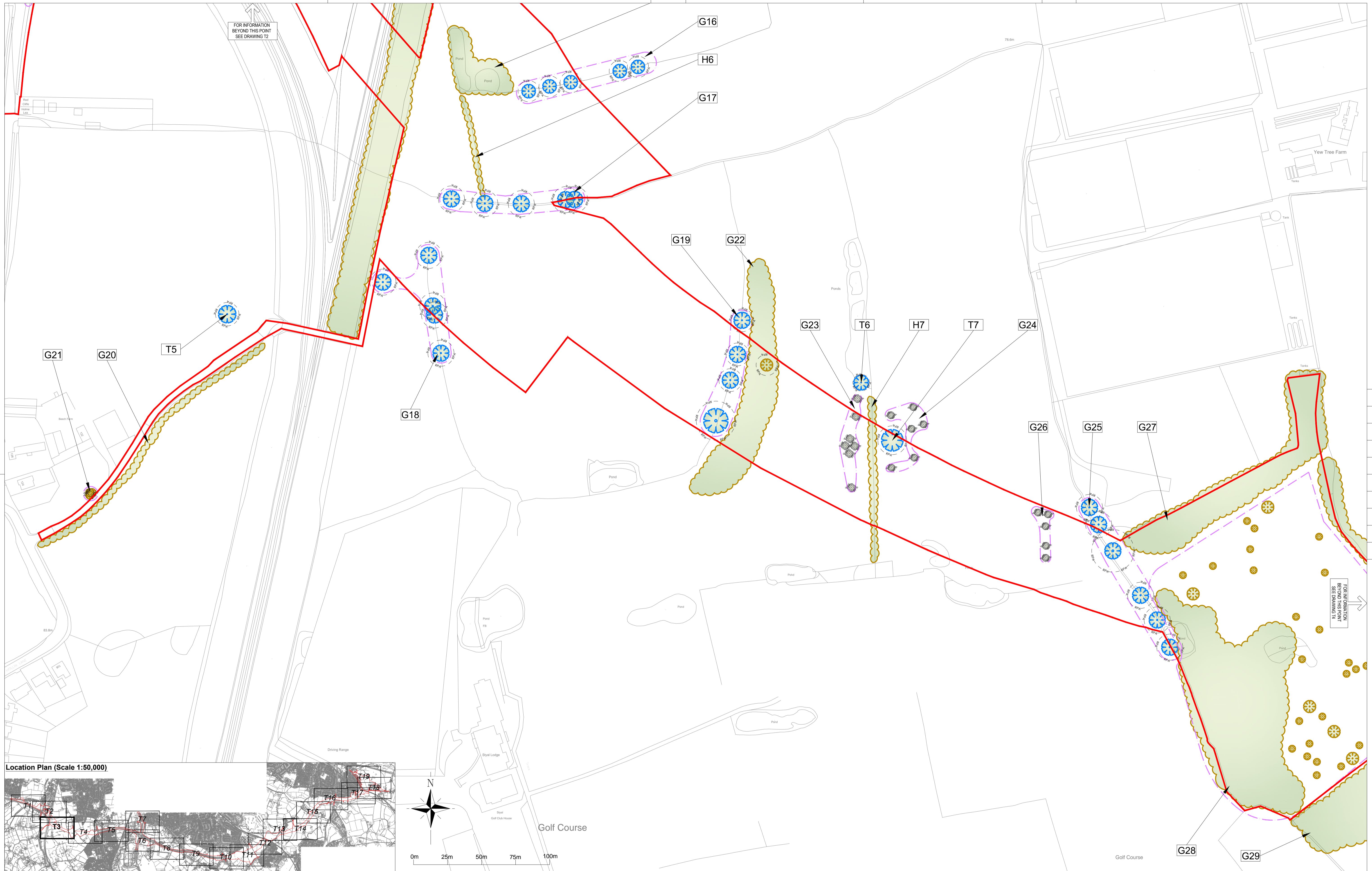
Job Title	A6 TO MANCHESTER AIRPORT RELIEF ROAD
Drawing Title	TREE SURVEY PLAN (SHEET 2 OF 19)

Scale at A1	1:1250 (or as shown)
Drawn	CCC
Approved	AK
Stage 1 check	TA
Stage 2 check	PLY LAND
Originated	PLY LAND
Date	09/09/13

URS Infrastructure & Environment UK Limited	
4th Floor, Bridgewater House, Wilton Street, Manchester, M1 6LT, United Kingdom	
T +44 (0)161 975500, F +44 (0)161 975505, www.ursinfra.com	
Drawing Number	47064524 - T2
Rev	B

Plot Date : 47064524 - TREE SURVEY PLAN

DB1H



Planned	CC/TA	15/10/13	B
Plans updated with new red line planning boundary	CC/TA	23/09/13	A
Revision Details	By	Date	Suffix
	Check		
Drawing Status			
PLANNING			

LEGEND

A - CATEGORY TREES, GROUPS & HEDGES (HIGH QUALITY & VALUE)

B - CATEGORY TREES, GROUPS & HEDGES (MODERATE QUALITY & VALUE)

C - CATEGORY TREES, GROUPS & HEDGES (LOW QUALITY & VALUE)

U - CATEGORY TREES, GROUPS & HEDGES (UNSUITABLE FOR RETENTION)

UNCATEGORISED TREES, GROUPS & HEDGEROWS AS DEFINED BY TOPOGRAPHICAL SURVEY OR ESTIMATED ON SITE

INDICATES ROOT PROTECTION AREAS - AS DEFINED BY BS 5837:2012

EXTENT OF GROUPED TREES OR OTHER ARBOREAL FEATURES

PLANNING BOUNDARY

Note: Tree categories as defined by BS5837:2012. Plans to be read in conjunction with URS Tree Survey Report.

Job Title

A6 TO MANCHESTER AIRPORT RELIEF ROAD

Drawing Title

TREE SURVEY PLAN (SHEET 3 OF 19)

Scale at A1			
1:1250 (or as shown)			
Drawn	CCC	Approved	AK
Stage 1 check	TA	Stage 2 check	PLY LAND
Date	09/09/13	Date	09/09/13

URS Infrastructure & Environment UK Limited

4th Floor, Bridgewater House, Wilmore Street, Manchester, M1 6LT, United Kingdom

T +44 (0)161 275500, F +44 (0)161 275505, www.ursinfra.com

URS

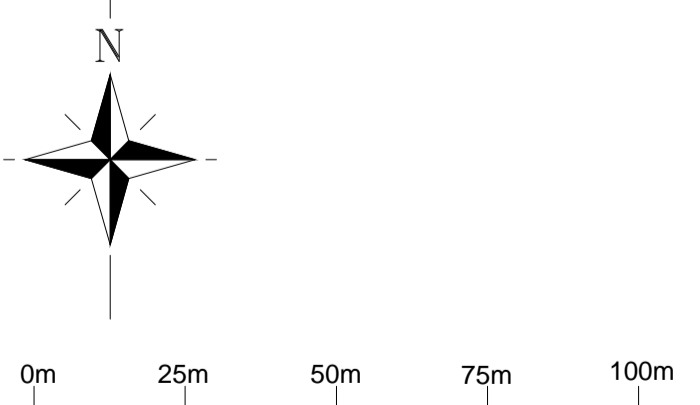
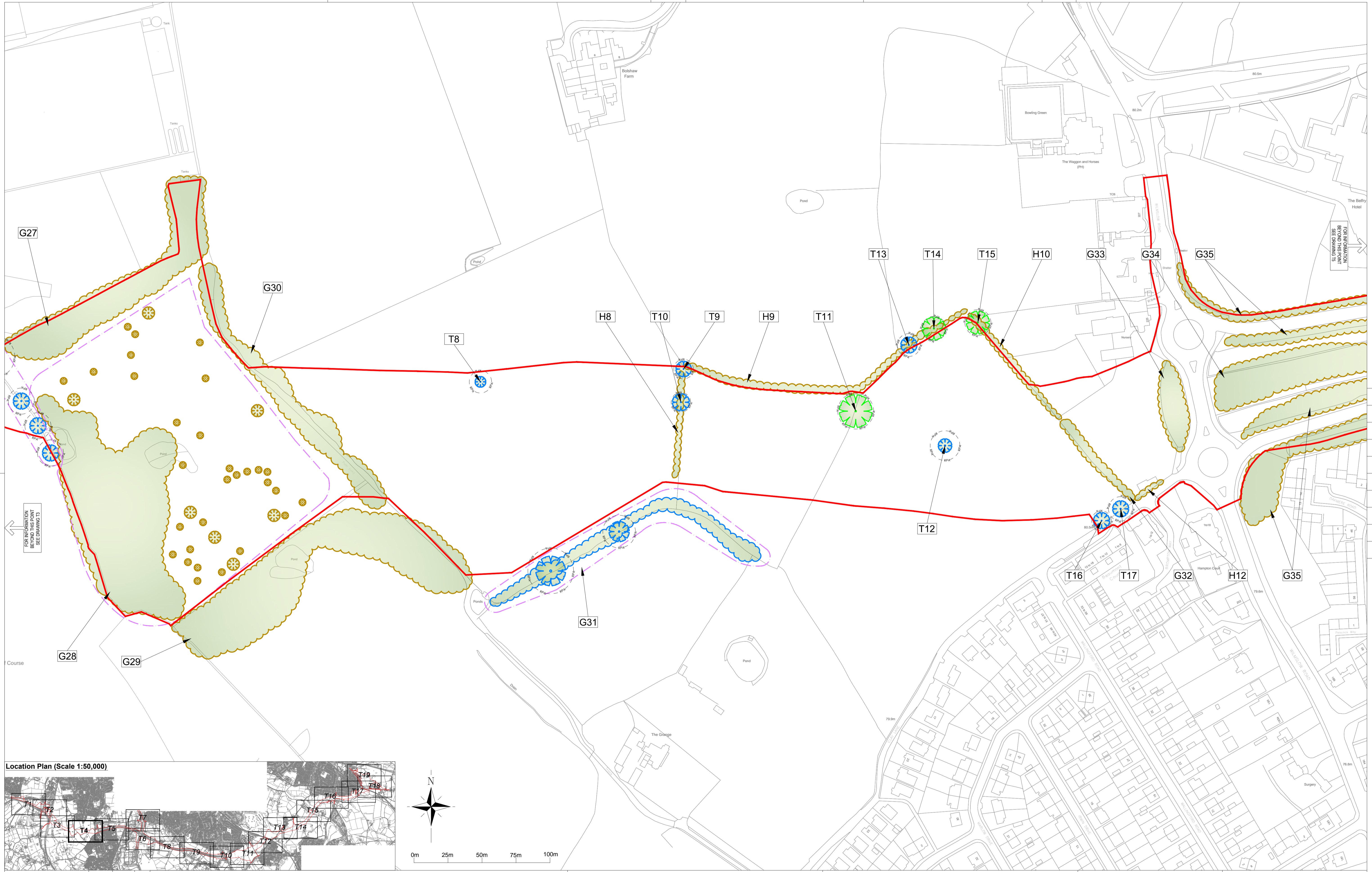
Drawing Number: **47064524 - T3**

Rev: **B**

THIS DRAWING MAY BE USED ONLY FOR THE PURPOSE INTENDED AND ONLY WRITTEN DIMENSIONS SHALL BE USED

Plot Date: 47064524 - TREE SURVEY PLAN

DB1H



Revision Details			
By	Date	Suffix	Check
CC/TA	15/10/13	B	
CC/TA	23/09/13	A	

LEGEND	
	A - CATEGORY TREES, GROUPS & HEDGES (HIGH QUALITY & VALUE)
	B - CATEGORY TREES, GROUPS & HEDGES (MODERATE QUALITY & VALUE)
	C - CATEGORY TREES, GROUPS & HEDGES (LOW QUALITY & VALUE)
	U - CATEGORY TREES, GROUPS & HEDGES (UNSUITABLE FOR RETENTION)
	UNCATEGORISED TREES, GROUPS & HEDGEROWS AS DEFINED BY TOPOGRAPHICAL SURVEY OR ESTIMATED ON SITE
	INDICATES ROOT PROTECTION AREAS - AS DEFINED BY BS 5837:2012
	EXTENT OF GROUPED TREES OR OTHER ARBOREAL FEATURES
	PLANNING BOUNDARY

Note: Tree categories as defined by BS5837:2012. Plans to be read in conjunction with URS Tree Survey Report.

Job Title
A6 TO MANCHESTER AIRPORT RELIEF ROAD

Drawing Title
TREE SURVEY PLAN (SHEET 4 OF 19)

Scale at A1 1:1250 (or as shown)		Approved AK	
Drawn CCC	Stage 1 check TA	Stage 2 check PLY LAND	Date 09/09/13
URS Infrastructure & Environment UK Limited 4th Floor, Bridgegate House Wharfedale Street Harrogate, MK1 8LT United Kingdom T +44 (0)1832 979500 F +44 (0)1832 979501 www.ursinfra.com		Drawing Number 47064524 - T4	Rev B

THIS DRAWING MAY BE USED ONLY FOR THE PURPOSE INTENDED AND ONLY WRITTEN DIMENSIONS SHALL BE USED

Plot Date : 47064524 - TREE SURVEY PLAN

DB1H